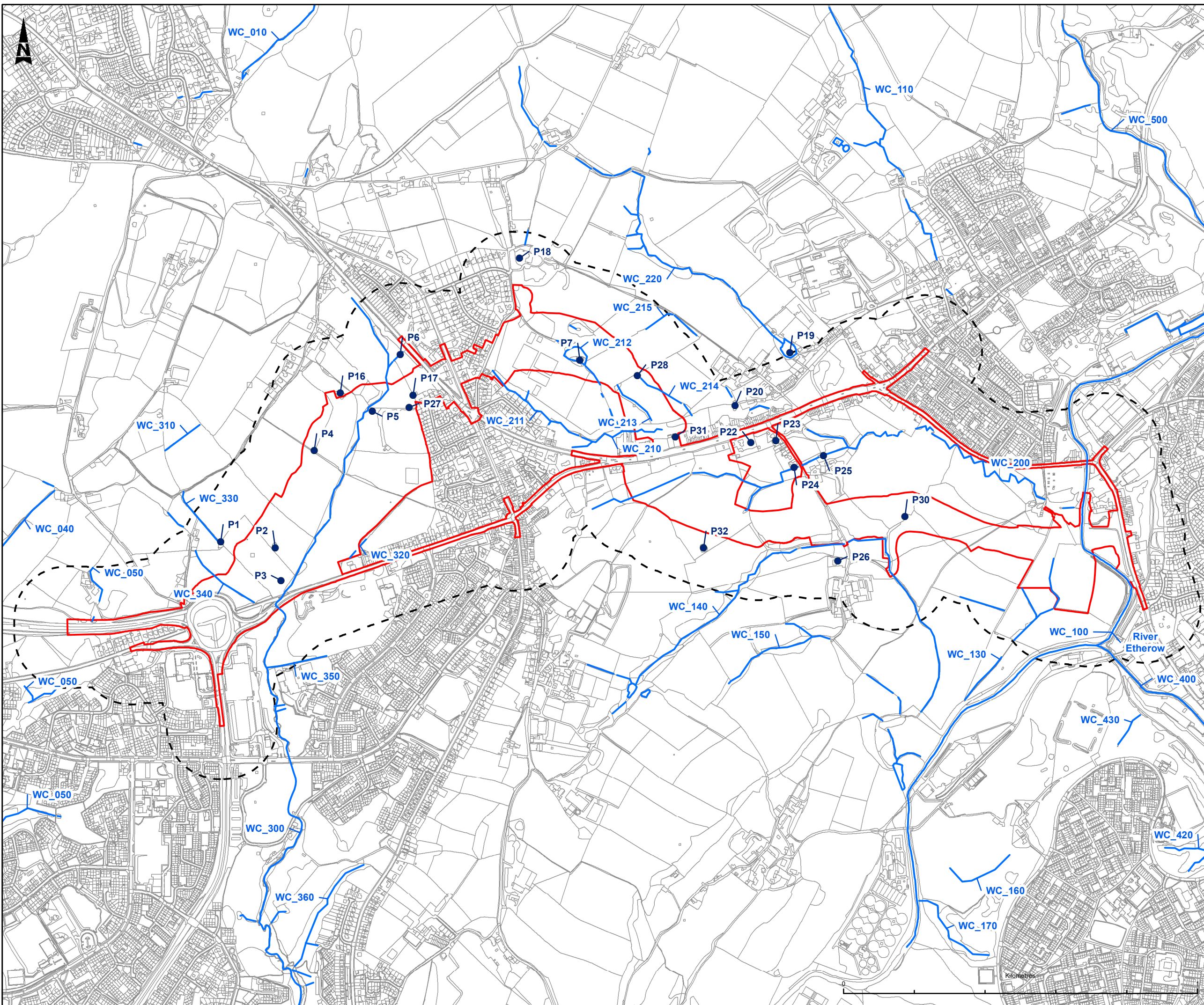


**A57 Link Roads
TR010034**

**6.4 Environmental Statement
Figure 8.5 - River Corridor Survey Plan**

APFP Regulation 5(2)(a)

Planning Act 2008 Infrastructure Planning (Applications: Prescribed
Forms and Procedure) Regulations 2009



LEGEND

- DEVELOPMENT CONSENT ORDER (DCO) BOUNDARY
- 150M SCREENING AREA
- WATERCOURSES
- PONDS

This map is reproduced from Ordnance Survey material with the permission of Ordnance Survey on behalf of the controller of Her Majesty's Stationery Office. © Crown Copyright. Unauthorised reproduction infringes Crown copyright and may lead to prosecution or civil proceedings.
 CLIENT NAME: Highways England LICENCE NUMBER: 100030649

Description			
Status	Revision	Issue Date	
Description			
Status	Revision	Issue Date	
Description			
Status	Revision	Issue Date	
Description	DCO SUBMISSION		
Status	A4	Revision P01	Issue Date 11/06/21
Drawn	SD	Checked NL	Reviewed LY
Authorised	MR		Status
Drawing Suitability	DCO SUBMISSION		A4

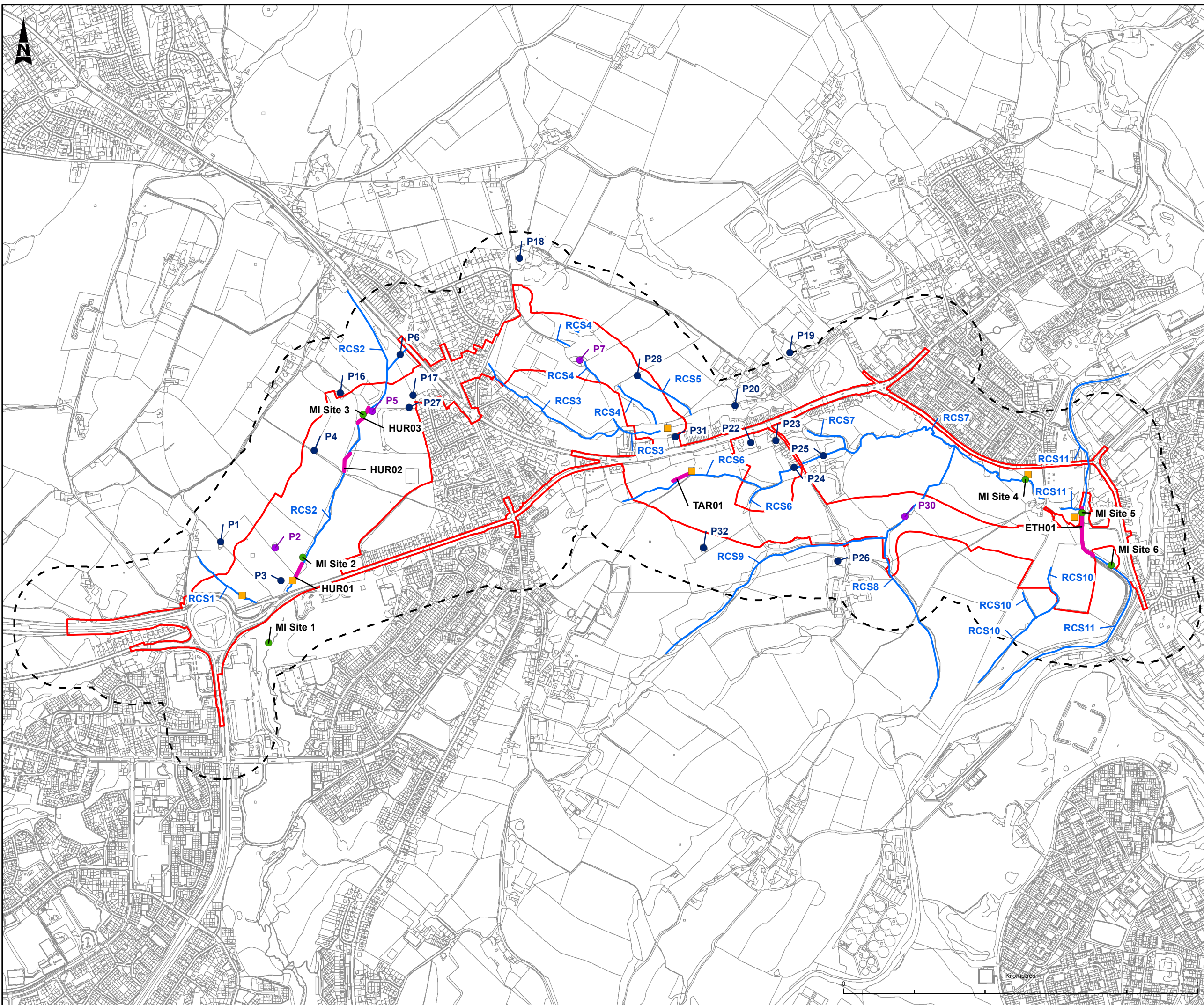
**highways
england**

Scheme Name
A57 LINK ROADS

Drawing Title
FIGURE 8.5
AQUATIC FEATURES AND SCREENING AREA
SHEET A

PINS Ref. No.
TR010034/APP/6.4

Drawing Number	Originator	Volume
HE551473	BBA	EGN
A57_AL_SCHEME	DR	LE
		060434
Location	Type	Role
		Number
Scale	Original Size	Rev
1:10,000	A3	P01



- LEGEND**
- DEVELOPMENT CONSENT ORDER (DCO) BOUNDARY
 - 150M SCREENING
 - MoRPh SURVEY REACHES
 - RIVER CORRIDOR SURVEYS
 - AQUATIC MACROINVERTEBRATE SURVEY SITES (MI SITES)
 - WALKOVER SPOT CHECK LOCATIONS
- PSYM POND SURVEY**
- COMPLETE
 - SCREENED OUT OF SURVEY

This map is reproduced from Ordnance Survey material with the permission of Ordnance Survey on behalf of the controller of Her Majesty's Stationery Office. © Crown Copyright. Unauthorised reproduction infringes Crown copyright and may lead to prosecution or civil proceedings.
 CLIENT NAME: Highways England LICENCE NUMBER: 100030649

Description			
Status	Revision	Issue Date	
Description			
Status	Revision	Issue Date	
Description			
Status	Revision	Issue Date	
Description	DCO SUBMISSION		
Status	A4	Revision P01	Issue Date 11/06/21
Drawn	SD	Checked NL	Reviewed LY
Authorised	MR		
Drawing Suitability	DCO SUBMISSION		Status A4

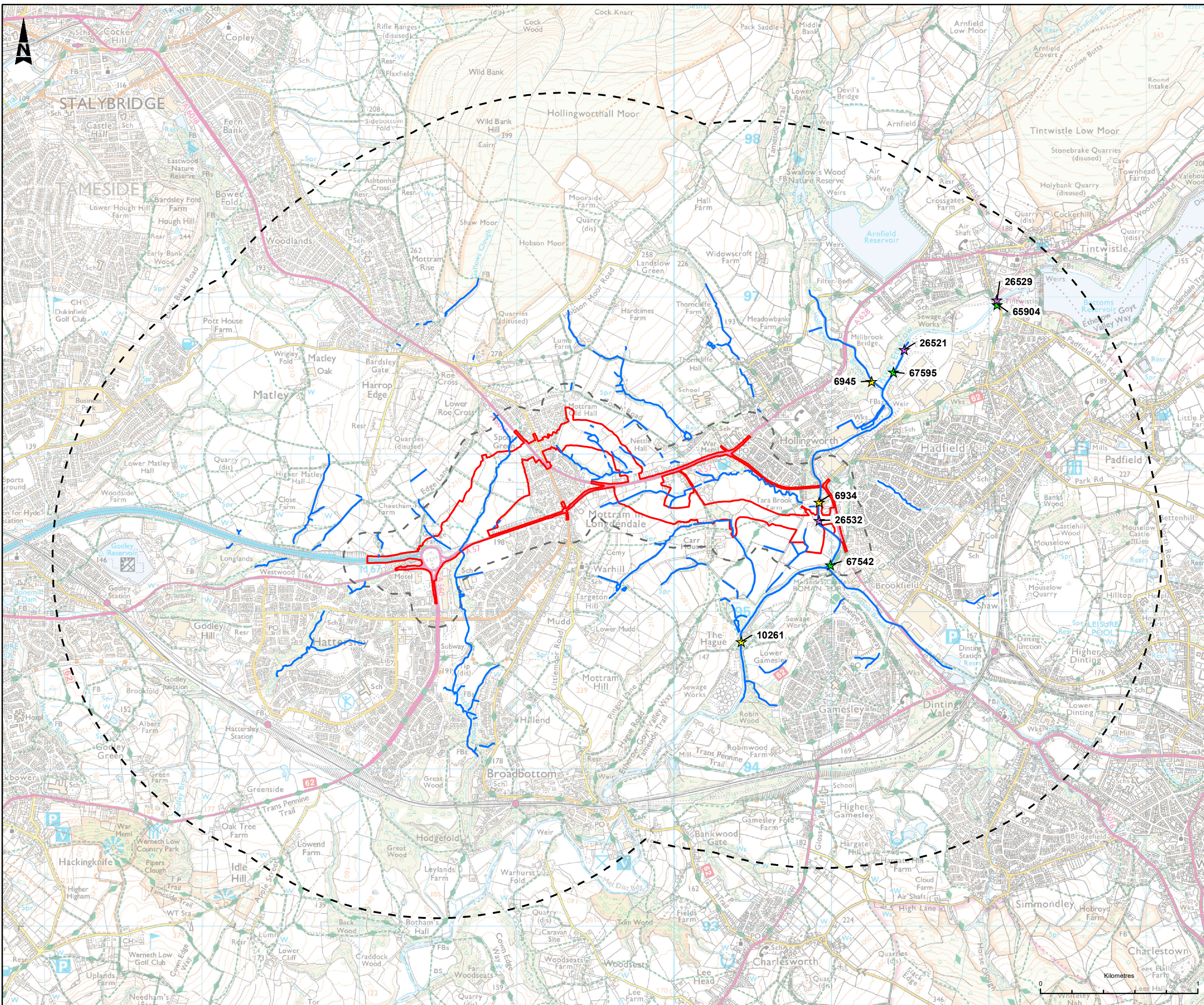
**highways
england**

Scheme Name
A57 LINK ROADS

Drawing Title
FIGURE 8.5
AQUATIC ECOLOGY SURVEY LOCATIONS
SHEET B

PINS Ref. No.
TR010034/APP/6.4

Drawing Number	Originator	Volume
HE551473	BBA	EGN
A57_AL_SCHEME	DR	LE - 060434
Location	Type	Role
		Number
Scale 1:10,000	Original Size A3	Rev P01



- LEGEND**
- DEVELOPMENT CONSENT ORDER (DCO) BOUNDARY
 - 150M SCREENING AREA
 - 2KM STUDY AREA
 - WATERCOURSES
 - EA BACKGROUND RECORDS**
 - ★ AQUATIC MACROINVERTEBRATE
 - ★ FISH
 - ★ RIVER HABITAT SURVEY

This map is reproduced from Ordnance Survey material with the permission of Ordnance Survey on behalf of the controller of Her Majesty's Stationery Office. © Crown Copyright. Unauthorised reproduction infringes Crown copyright and may lead to prosecution or civil proceedings.
 CLIENT NAME: Highways England LICENCE NUMBER: 100030649

Description			
Status	Revision	Issue Date	
Description			
Status	Revision	Issue Date	
Description			
Status	Revision	Issue Date	
Description	DCO SUBMISSION		
Status	A4	Revision P01	Issue Date 11/06/21
Drawn	SD	Checked NL	Reviewed LY
Authorised	MR		
Drawing Suitability	DCO SUBMISSION		Status A4

highways
england

Scheme Name
A57 LINK ROADS

Drawing Title
**FIGURE 8.5
AQUATIC ECOLOGY BACKGROUND
RECORD LOCATIONS
SHEET C**

PINS Ref. No.
TR010034/APP/6.4

Drawing Number	Originator	Volume
HE551473	BBA	EGN
A57_AL_SCHEME	DR	LE - 060434
Location	Type	Role Number
Scale 1:22,500	Original Size A3	Rev P01